


**STATE OF NEW MEXICO  
CITY OF RIO COMMUNITIES  
RESOLUTION 2015-27**

Declaration of Official Boundary Map  
Valencia Regional Emergency Communications Center

- WHEREAS,** the Governing Body in and for the City of Rio Communities, State of New Mexico has established municipal boundaries for the City of Rio Communities stated in Resolution Number 2014-18.
- WHEREAS,** the Mid Region Council of Governments created a "shape file boundary map" for the City of Rio Communities dated September 17, 2014
- WHEREAS,** the Official Boundary Map shall be used by Valencia Regional Emergency Communications Center (VRECC) to provide 911 Dispatch Services
- WHEREAS,** it is hereby certified that the contents in this shape file boundary are true and correct to the best of our knowledge


**NOW THEREFORE, BE IT HEREBY RESOLVED** that the governing body of the City of Rio Communities, State of New Mexico hereby approves the "MRCOG Shape File Boundary Map" dated September 17, 2014 to be the one and true OFFICIAL SHAPE FILE BOUNDARY MAP for the City of Rio Communities, New Mexico


Resolved: In the Regular Board Session this 10th day of February 2015.




**City of Rio Communities Governing Body**

  
\_\_\_\_\_  
Mark Gwinn, Mayor


  
\_\_\_\_\_  
Mary Lee Serna, Councilor Mayor Pro-temp

  
\_\_\_\_\_  
Margaret (Peggy) Gutjahr, Councilor

  
\_\_\_\_\_  
Frank Stasi, Councilor

  
\_\_\_\_\_  
Robert Chavez, Councilor

ATTEST:

  
\_\_\_\_\_  
LaShae Latasa, City Clerk